
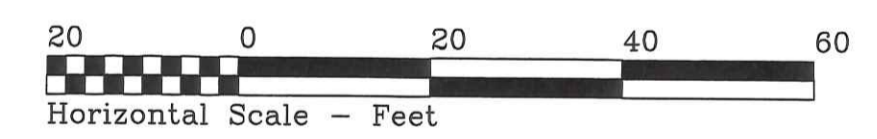


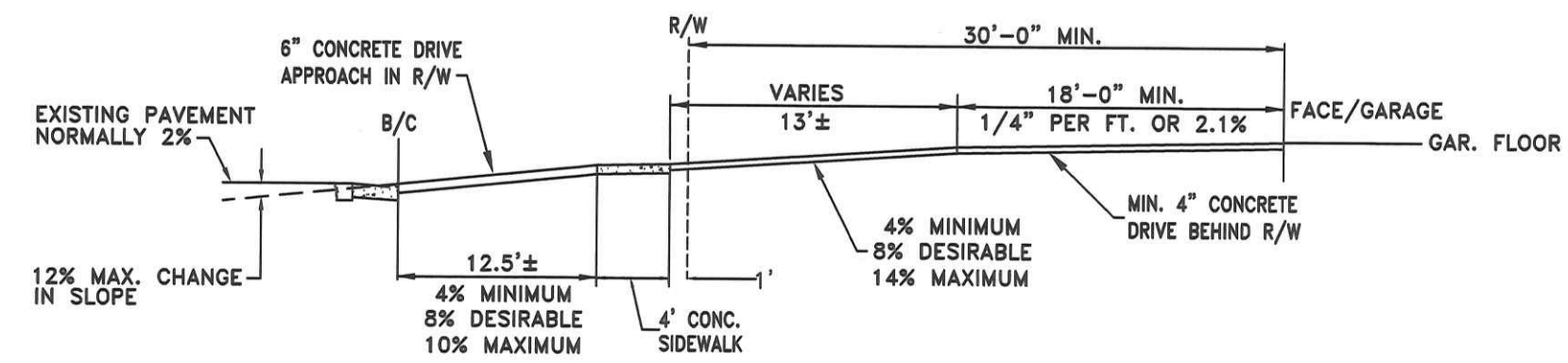
LOCATION MAP



OHIO UTILITIES PROTECTION SERVICE
 The underground utilities shown hereon are only approximate. Some of the utilities were located by field observation, where possible, and the remaining utilities were derived from various records. Exact locations must be determined by the UTILITY COMPANIES. For exact locations, telephone the Ohio Utilities Protection Service (O.U.P.S.) toll free at 1-800-362-2764. (Telephone 2 working days before any digging.)



SITE LOCATION PLAN
 FOR
LOTS NO. 5 & 6
 WESTVIEW VILLAS SUBDIVISION
 CITY OF NAPOLEON, NAPOLEON TOWNSHIP,
 HENRY COUNTY, OHIO



		BECK CONSTRUCTION CO	
SCOTT STREET		419/592-8307	
NAPOLEON, OHIO		DRAWN BY: R.D.S.	
DIRECTORY:C:\ND\BECKCONST\		REVISED	
FILE NAME:WESTSCHOOL\LOT 5_6		SCALE: 1"=20'	
SITE PLAN FOR DUPLEX TOWNHOUSE		DATE: NOV. 2019	
768 & 770 CLAIRMONT AVENUE		DRAWING NUMBER:	
		S - 1	